





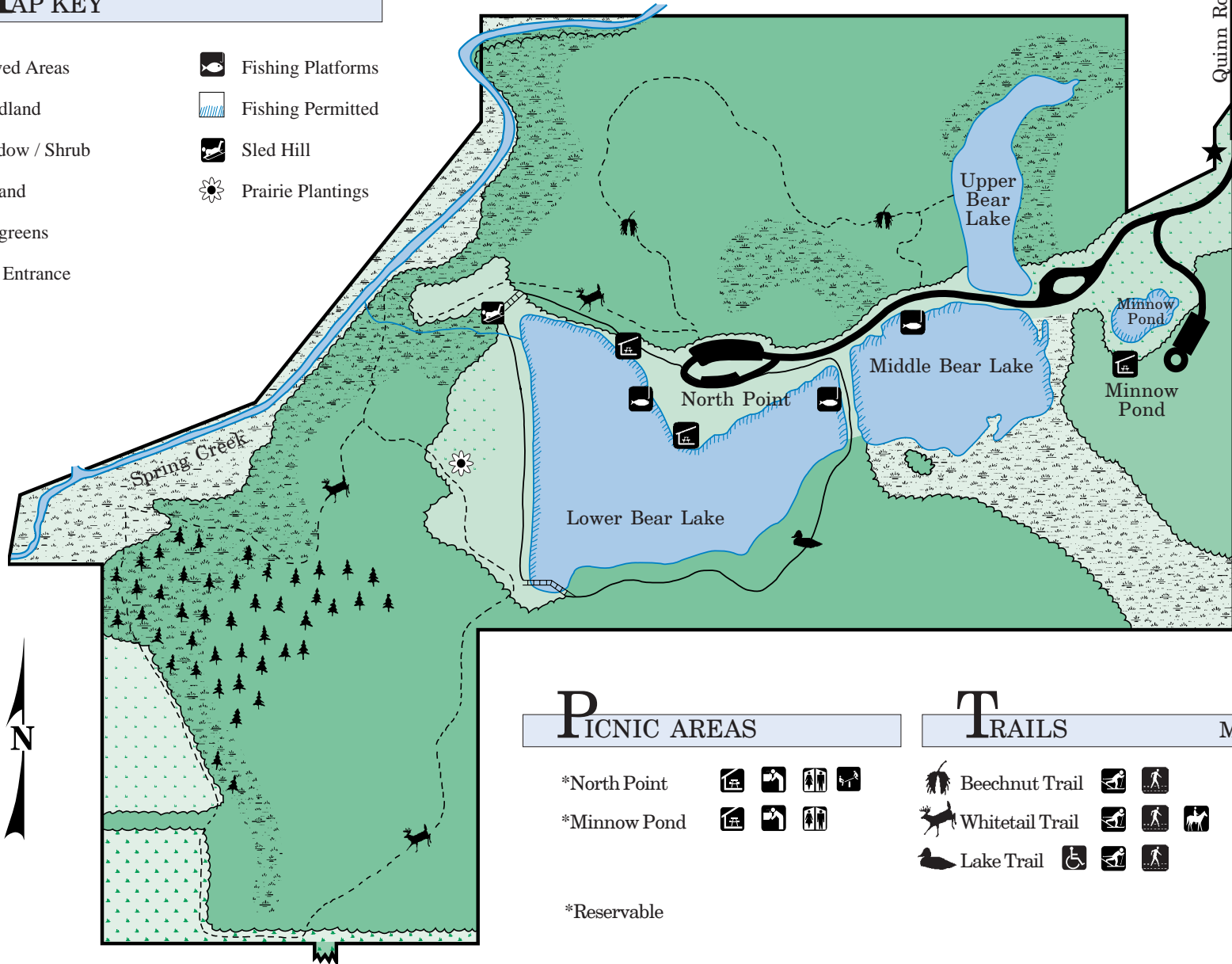


# BEARTOWN LAKES RESERVATION








## MAP KEY

-  Mowed Areas
-  Woodland
-  Meadow / Shrub
-  Wetland
-  Evergreens
-  Park Entrance
-  Fishing Platforms
-  Fishing Permitted
-  Sled Hill
-  Prairie Plantings



↑  
To  
Taylor-  
May  
Road

## PICNIC AREAS

- \*North Point    
- \*Minnow Pond   
- \*Reservable

## TRAILS

- |   |   | MILES |
|---|---|-------|
|  Beechnut Trail  |     | 0.6   |
|  Whitetail Trail |    | 1.5   |
|  Lake Trail      |    | 0.7   |